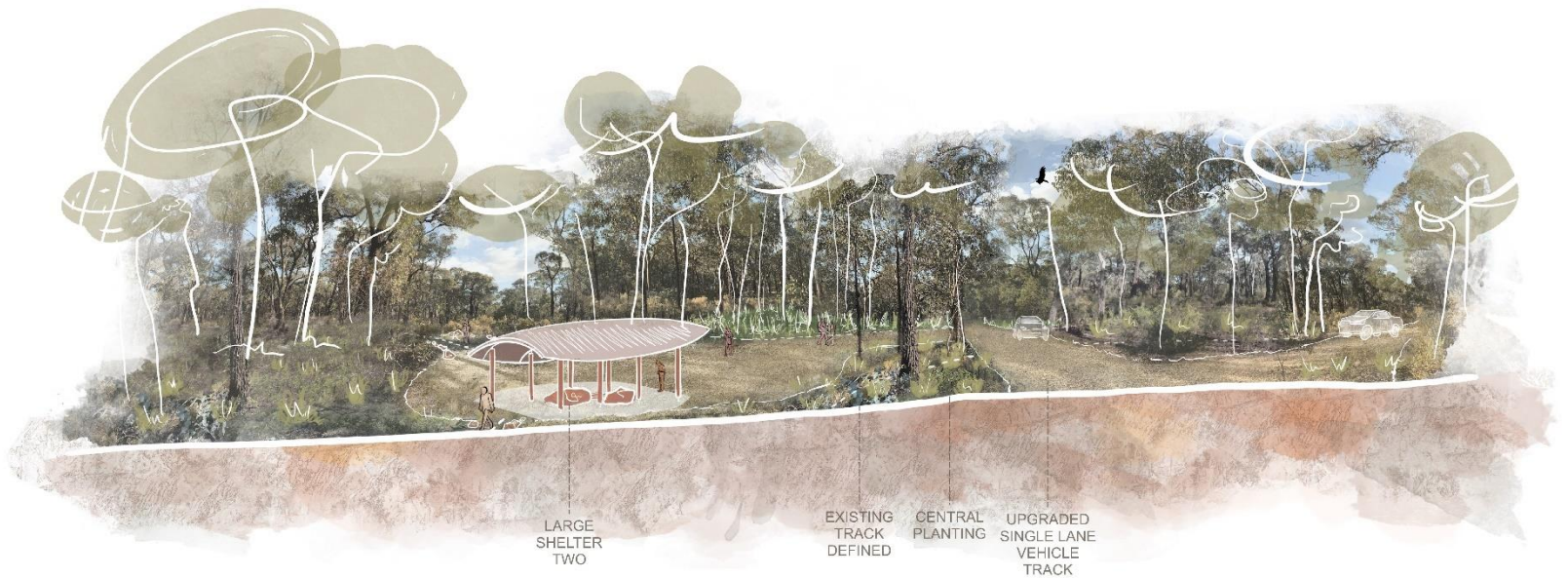


## Larni Yirrip Dja Dja Wurrung Camping Village



The Victorian State Government is investing \$105.6 million over four years in Victoria's Great Outdoors (VGO) Program. As part of this, Bendigo has received a \$2 million funded project to develop Larni Yirrip, a Dja Dja Wurrung Camping Village. Dja Dja Wurrung Clans Aboriginal Corporation who are now trading as DJAARA are leading the delivery of the project in partnership with Parks Victoria.

Larni Yirrip, meaning home of the Ironbarks will be situated in the Bendigo Regional Park adjacent to No.7 Park in Kangaroo Flat. The campground design has been based around Dja Dja Wurrung traditional values, designed to create a space for community and sharing that is uniquely Dja Dja Wurrung in nature.

### Site Design

The recently developed concept design features a site layout with supporting concept images, that has laid the foundation for the detailed design process. The design is site sensitive; it has been based around existing tracks and areas of past disturbance, minimising the need to remove vegetation. This will allow for an immersive Dja Dja Wurrung cultural experience in a thriving box ironbark forest.

Ten to fifteen low-impact tent-based campsites will be situated around a centralised space with a shelter, site information, toilet amenities, and designated shared fire pit and welcome ceremonial fire. Camping will be available through an online booking system.

The design also includes the development of a buffer zone between neighboring properties and the campground, adding an extra level of privacy for campers and local residents.

It is expected that afterhours access to No. 7 Park and the campground will be managed with electronic boom gates. Once the campground is opened in late 2022, Parks Victoria rangers will be regularly patrolling, maintaining, and managing day-to-day operations.

Larni Yirrip has recently moved into the detailed design stage. The concept design, with site layout and the strategic vision fact sheets, can be found under the fact sheets tab at <https://djadjawurrung.com.au/resources/>.

Throughout the design process DJAARA will be seeking community feedback and providing updates.

For more information, please contact.

**Mike Hayes | Project Manager – Joint Management**

Email: [Mike.Hayes@djadjawurrung.com.au](mailto:Mike.Hayes@djadjawurrung.com.au)





## Timeline



**Strategic Vision**  
Approved March 2021



**Concept Design**  
Approved August 2021



**Detailed Design**  
Spring/ Summer 2021

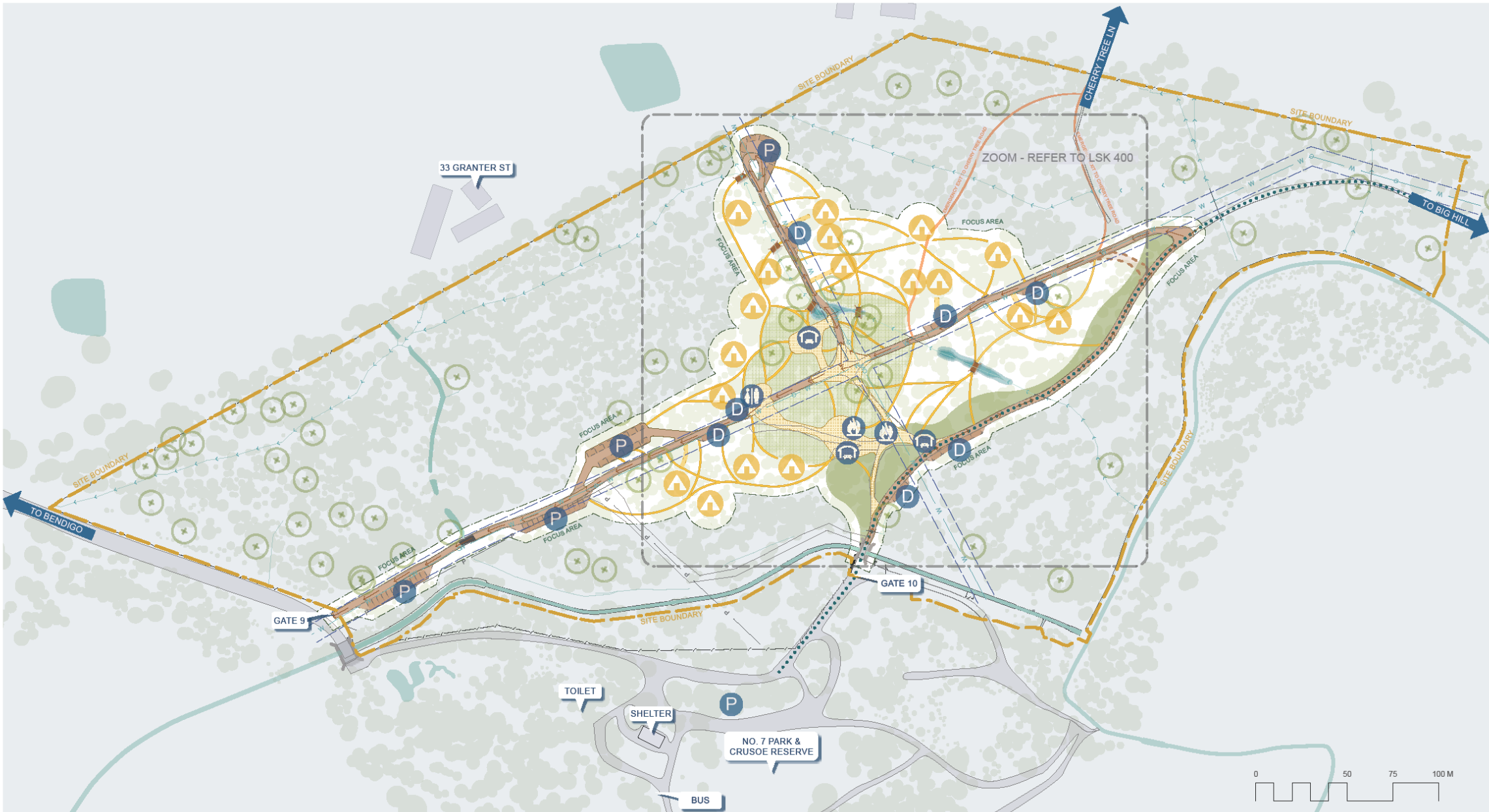


**Construction**  
Summer/ Winter 2022



**Opening ceremony**  
Late 2022





**LEGEND**

<b>EXISTING</b>	LARGE TREES (SIGNIFICANT)	5M PIPE OFFSET (ASSUMED)	<b>PROPOSED</b>	CAR PARKING BAYS	SHELTER	BUFFER PLANTING
CADASTRAL AREA BOUNDARY	TREE CANOPY (FROM AERIAL)	WALKING TRACK TO BIG HILL	IMPROVED VEHICLE TRACK (3.5m)	CAMPSITE LOCATION	PARKING BAYS	CENTRAL PLANTING
FOCUS AREA	OVERHEAD POWERLINES	FENCE	LOCAL GRAVEL	DROP OFF BAY	DROP OFF BAY	
ROAD	UNDERGROUND WATER MAIN PIPE	BRIDGE	DIRECTION OF TRAVEL (VEHICLE)	TOILET BLOCK	PEDESTRIAN BRIDGE	
WATERWAY			POTENTIAL CAMPSITE TRACKS (1.2m)	TOILET BLOCK	PONDING	



**POLLEN**

Pollen Studio Pty Ltd - Landscape Architects  
BRUNSWICK - Siteworks  
Studio 1 | Level 1 | 33 Saxon Street VIC 3056  
03 9329 7548 | pollen@pollenstudio.com.au  
pollenstudio.com.au | ABN 45 494 020 124

NOT FOR CONSTRUCTION

PROJECT  
**LARNI YIRRIP**  
Capital Works

CLIENT  
**Coliban Water**  
Coliban Region Water Corporation  
37-45 Bridge Street, Bendigo VIC 3550

CLIENT REFERENCE  
-

JOB NUMBER  
201106

PHASE  
**Design Development**  
DRAFT

DRAWING TITLE  
**Campsite Plan 1:1000**

REV. COMMENT	DATE
A Wartaka 3	24.06.21
B Wartaka 4	24.08.21
DRAWN GA / BB	CHECK FH

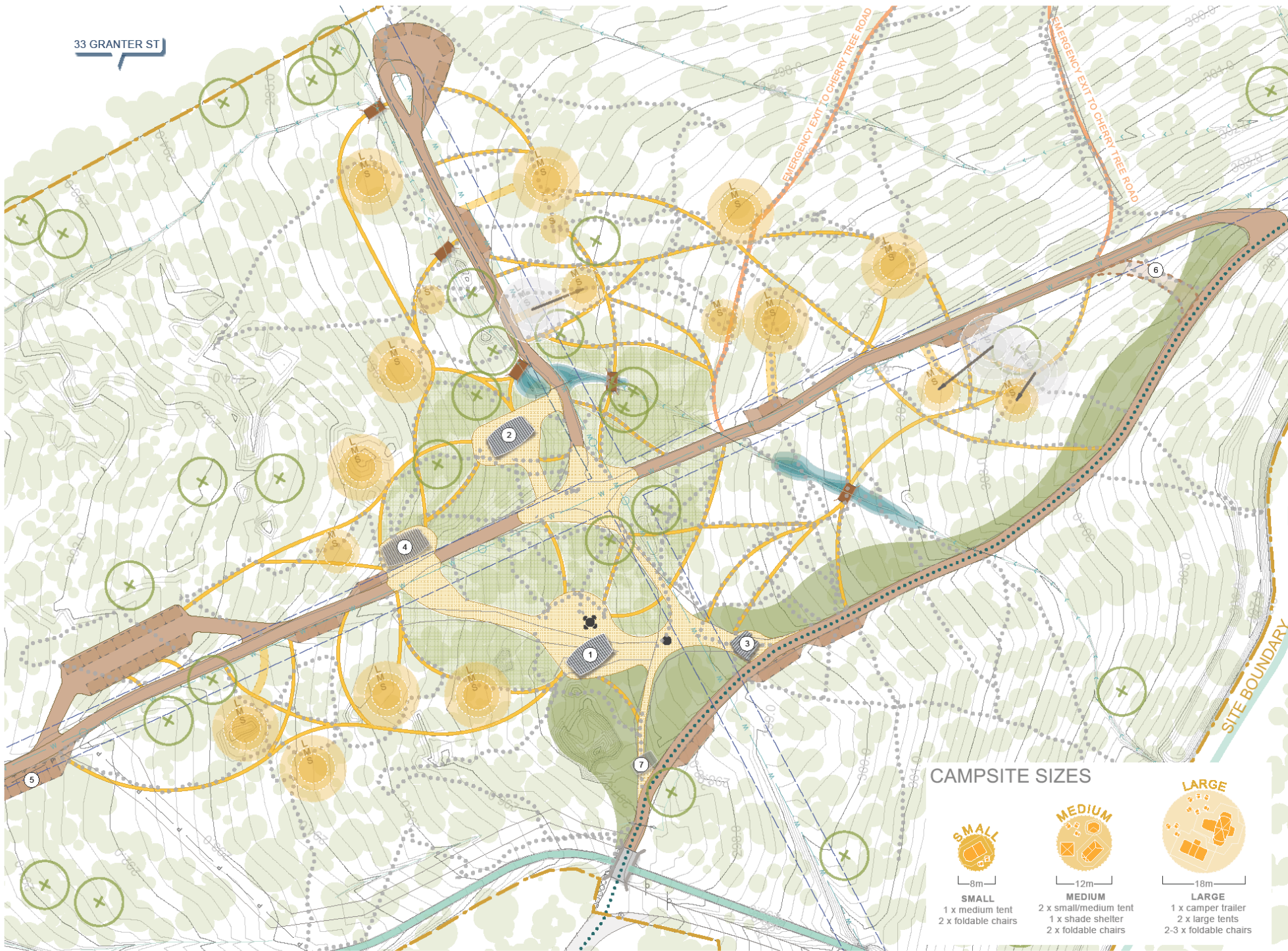
SCALE  
1:1000  
SHEET  
4 of 15  
DRAWING NO.  
**LSK-300**



ISSUE

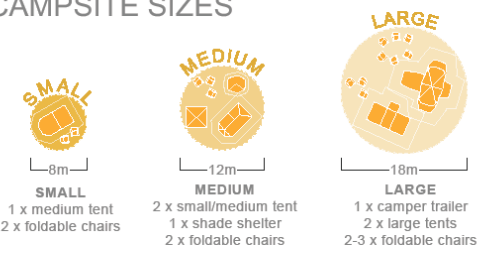


33 GRANTER ST



- ### LEGEND
- CADASTRAL AREA BOUNDARY
  - FOCUS AREA
  - EXISTING**
  - ROAD
  - WATERWAY
  - BRIDGE
  - TREE CANOPY (FROM AERIAL)
  - LARGE TREES (SIGNIFICANT)
  - CONTOURS (MAJOR)
  - CONTOURS (MINOR)
  - OVERHEAD POWERLINES
  - UNDERGROUND WATER MAIN PIPE
  - 5M PIPE OFFSET
  - CLEAR TRACK (MAPPED)
  - WALKING TRACK TO BIG HILL
  - PROPOSED**
  - IMPROVED VEHICLE TRACK (3.5m)
  - LOCAL GRAVEL
  - POTENTIAL CAMPSITE TRACKS (1.2m)
  - CAR PARKING BAYS
  - PEDESTRIAN BRIDGE
  - CAMPSITE LOCATION
  - CAMPSITE LOCATION (RELOCATED DUE TO OFFSET)
  - BUFFER PLANTING
  - CENTRAL PLANTING
  - PONDING
  - COMMUNAL FIRE PIT
  - WELCOMING FIRE PIT

### CAMPSITE SIZES



- ### KEY
- 1 Djandak Shelter 1 (Large)
  - 2 Djandak Shelter 2 (Large)
  - 3 Djandak Welcome Shelter (Small)
  - 4 Djandak Toilet Block
  - 5 Overflow parking
  - 6 Potential turning point
  - 7 Potential future Site Office



**POLLEN**  
 Pollen Studio Pty Ltd - Landscape Architects  
 BRUNSWICK - Siteworks  
 Studio 1 | Level 1 | 33 Saxon Street VIC 3056  
 03 9329 7548 | pollen@pollenstudio.com.au  
 pollenstudio.com.au | ABN 45 494 020 124

NOT FOR CONSTRUCTION

PROJECT  
**LARNI YIRRIIP**  
 Capital Works

CLIENT  
**Coliban Water**  
 Coliban Region Water Corporation  
 37-45 Bridge Street, Bendigo VIC 3550

CLIENT REFERENCE  
 -

PHASE  
**Design Development**  
 DRAFT

DRAWING TITLE  
**Campsite Plan 1:500**

JOB NUMBER  
 201106

REV.	COMMENT	DATE
A	Wartaka 3	24.06.21
B	Wartaka 4	24.08.21

DRAWN GA / BB      CHECK FH

SCALE  
 1:500

SHEET  
 5 of 15

DRAWING NO.  
**LSK-400**

NORTH

ISSUE